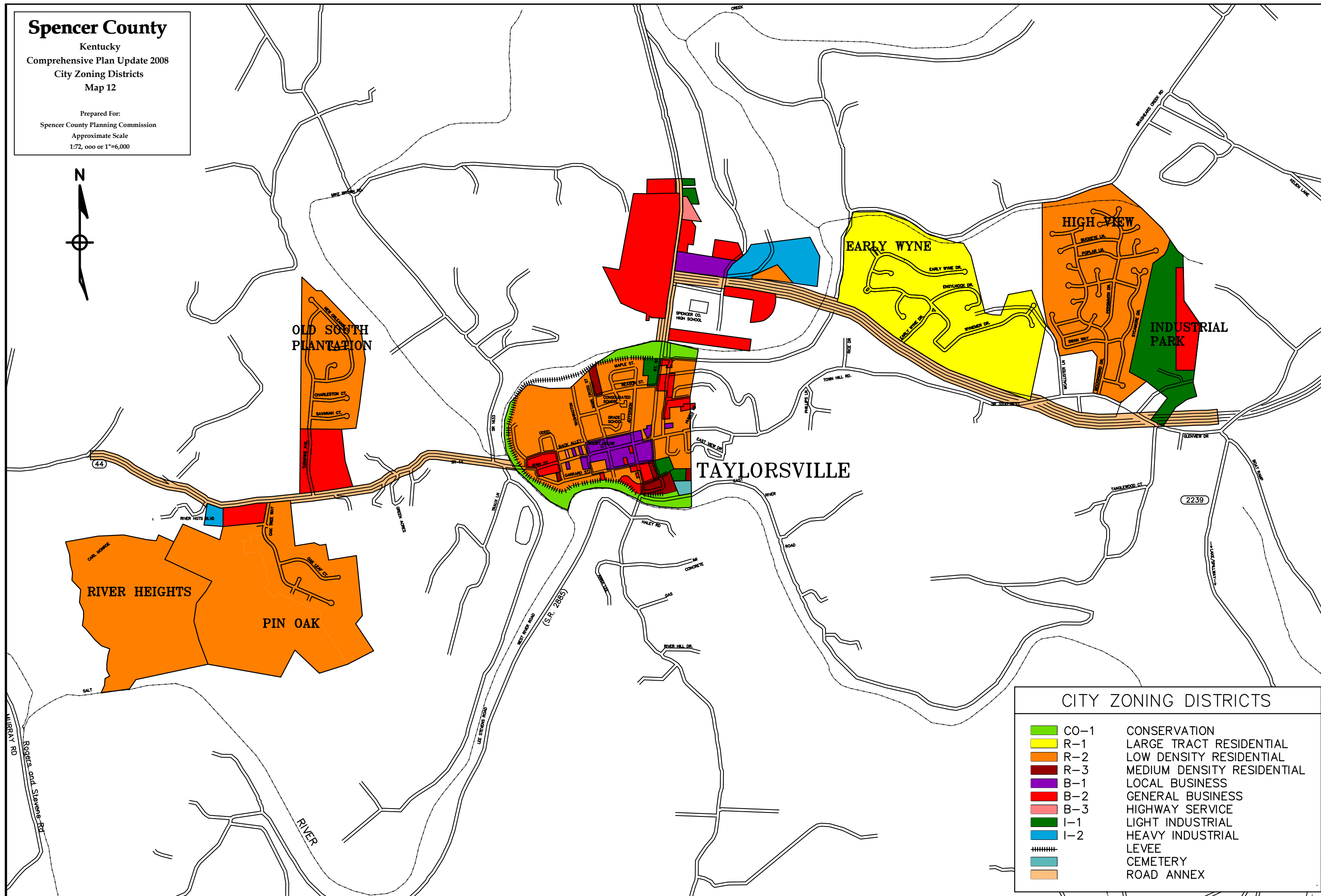














Spencer County

Kentucky
 Comprehensive Plan Update 2008
 City Zoning Districts
 Map 12

Prepared For:
 Spencer County Planning Commission
 Approximate Scale
 1:72,000 or 1"=6,000



CITY ZONING DISTRICTS	
	CO-1 CONSERVATION
	R-1 LARGE TRACT RESIDENTIAL
	R-2 LOW DENSITY RESIDENTIAL
	R-3 MEDIUM DENSITY RESIDENTIAL
	B-1 LOCAL BUSINESS
	B-2 GENERAL BUSINESS
	B-3 HIGHWAY SERVICE
	I-1 LIGHT INDUSTRIAL
	I-2 HEAVY INDUSTRIAL
	LEVEE
	CEMETERY
	ROAD ANNEX